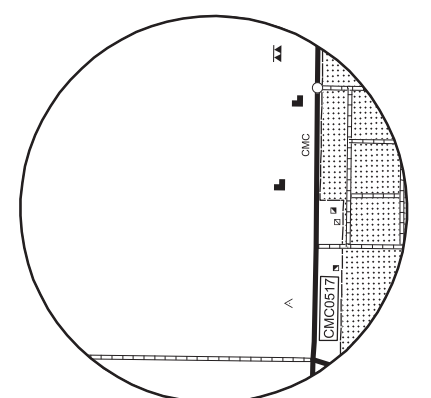
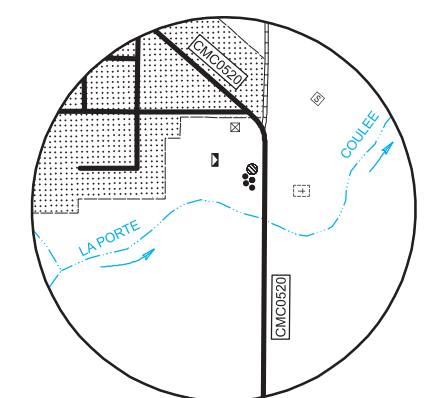


RUSSELL  
SECS. 17, 18, 19 & 20, T. 160 N., R. 79 W.



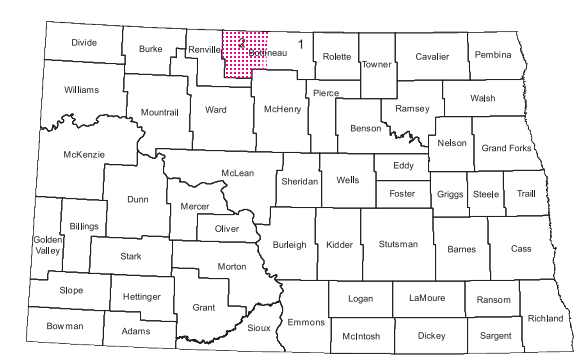
MAXBASS NO. 1  
SECS. 34 & 35, T. 161 N., R. 81 W.  
SECS. 4 & 5, T. 160 N., R. 81 W.




NEWBURG NO. 1  
SECS. 5 & 6, T. 160 N., R. 79 W.

NAME AND LOCATION OF ORGANIZED CIVIL TOWNSHIPS  
THOSE UNORGANIZED ARE SO NOTED

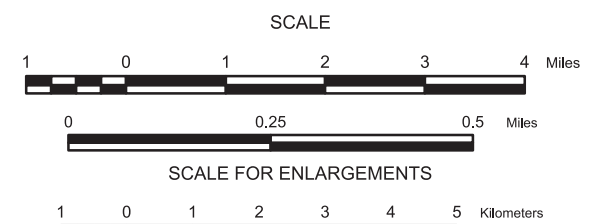
- |                              |                                |
|------------------------------|--------------------------------|
| T. 164 N.-R. 83 W. WHEATON   | T. 162 N.-R. 75 W. WHITTERON   |
| T. 163 N.-R. 83 W. WHEATON   | T. 162 N.-R. 74 W. CORDELIA    |
| T. 164 N.-R. 82 W. ANTLER    | T. 161 N.-R. 83 W. CUT BANK    |
| T. 163 N.-R. 82 W. ANTLER    | T. 161 N.-R. 82 W. RENVILLE    |
| T. 164 N.-R. 81 W. WAYNE     | T. 161 N.-R. 81 W. HASTINGS    |
| T. 163 N.-R. 81 W. WAYNE     | T. 161 N.-R. 80 W. BRANDER     |
| T. 164 N.-R. 80 W. RICHBURG  | T. 161 N.-R. 79 W. KANE        |
| T. 163 N.-R. 80 W. RICHBURG  | T. 161 N.-R. 78 W. KANE        |
| T. 164 N.-R. 79 W. RICHBURG  | T. 161 N.-R. 79 W. STARBUCK    |
| T. 163 N.-R. 79 W. RICHBURG  | T. 161 N.-R. 78 W. STARBUCK    |
| T. 164 N.-R. 79 W. SCOTIA    | T. 161 N.-R. 77 W. WHITBY      |
| T. 163 N.-R. 79 W. SCOTIA    | T. 161 N.-R. 76 W. OAK VALLEY  |
| T. 164 N.-R. 78 W. SCANDIA   | T. 161 N.-R. 75 W. AMITY       |
| T. 163 N.-R. 78 W. SCANDIA   | T. 161 N.-R. 74 W. LORDSBURG   |
| T. 164 N.-R. 77 W. HARAM     | T. 160 N.-R. 83 W. BLAINE      |
| T. 163 N.-R. 77 W. HARAM     | T. 160 N.-R. 82 W. MOUNT ROSE  |
| T. 164 N.-R. 76 W. DALEN     | T. 160 N.-R. 81 W. LEWIS       |
| T. 163 N.-R. 76 W. DALEN     | T. 160 N.-R. 80 W. NEWBORG     |
| T. 164 N.-R. 75 W. ROLAND    | T. 160 N.-R. 79 W. TACOMA      |
| T. 163 N.-R. 75 W. ROLAND    | T. 160 N.-R. 78 W. TACOMA      |
| T. 164 N.-R. 74 W. HOMEN     | T. 160 N.-R. 79 W. STONE CREEK |
| T. 163 N.-R. 74 W. HOMEN     | T. 160 N.-R. 78 W. STONE CREEK |
| T. 164 N.-R. 73 W. SHERMAN   | T. 160 N.-R. 77 W. ELYSIAN     |
| T. 163 N.-R. 73 W. SHERMAN   | T. 160 N.-R. 76 W. OAK CREEK   |
| T. 164 N.-R. 72 W. BENTINCK  | T. 160 N.-R. 75 W. WILLOW VALE |
| T. 163 N.-R. 72 W. BENTINCK  | T. 160 N.-R. 74 W. CECIL       |
| T. 164 N.-R. 71 W. SERGUIUS  | T. 159 N.-R. 83 W. LANDSFORD   |
| T. 163 N.-R. 71 W. SERGUIUS  | T. 159 N.-R. 82 W. ELMS        |
| T. 164 N.-R. 70 W. EIDSVOLD  | T. 159 N.-R. 81 W. CHATFIELD   |
| T. 163 N.-R. 70 W. EIDSVOLD  | T. 159 N.-R. 75 W. OSTRY       |
| T. 164 N.-R. 69 W. PICKERING | T. 159 N.-R. 74 W. WELLINGTON  |



STATE OF NORTH DAKOTA  
DIAGRAM OF COUNTIES



BOTTINEAU COUNTY



2015

**Notice of Disclaimer**  
The North Dakota Department of Transportation (NDDOT) makes this map available on an "as is" basis as a public service. Under no circumstances does NDDOT warrant or certify the information to be free of errors or deficiencies of any kind. NDDOT specifically disclaims all warranties, express or implied, including but not limited to the warranties of merchantability and fitness for a particular purpose.

BASED ON AERIAL PHOTOGRAPHY OF 1953  
AERIAL INVENTORY OF 2015  
UNIVERSAL TRANSVERSE MERCATOR ZONE 14  
NORTH AMERICAN DATUM 83