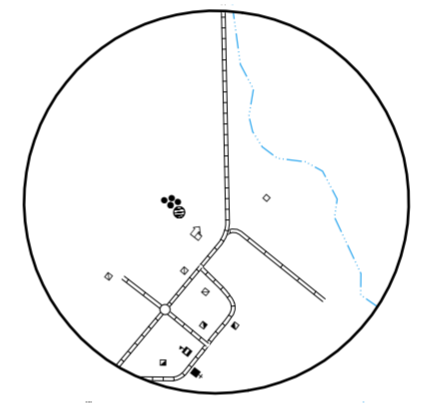
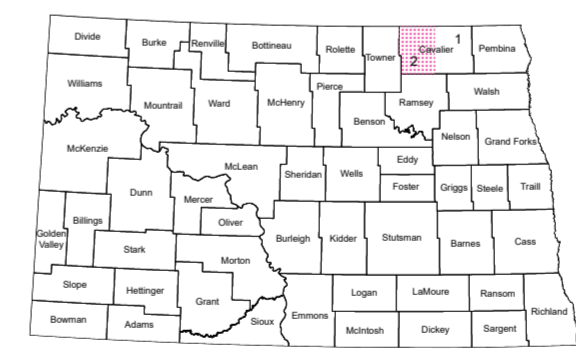


CLYDE
SEC. 14, T. 161 N., R. 64 W.




DRESDEN
SEC. 25, T. 162 N., R. 61 W.



STATE OF NORTH DAKOTA
DIAGRAM OF COUNTIES

NAME AND LOCATION OF ORGANIZED CIVIL TOWNSHIPS THOSE UNORGANIZED ARE SO NOTED

T. 164 N.-R. 64 W. CYPRESS	T. 163 N.-R. 57 W. NORTH OLGA
T. 163 N.-R. 64 W. CYPRESS	T. 161 N.-R. 57 W. SOUTH OLGA
T. 164 N.-R. 63 W. BYRON	T. 161 N.-R. 64 W. BRUCE
T. 163 N.-R. 63 W. BYRON	T. 161 N.-R. 63 W. HURON
T. 164 N.-R. 62 W. LINDEN	T. 161 N.-R. 62 W. MOSCOW
T. 163 N.-R. 62 W. LINDEN	T. 161 N.-R. 61 W. WATERLOO
T. 164 N.-R. 61 W. DRESDEN	T. 161 N.-R. 60 W. ELGIN
T. 163 N.-R. 61 W. DRESDEN	T. 161 N.-R. 59 W. MANILLA
T. 164 N.-R. 60 W. MT. CARMEL	T. 161 N.-R. 58 W. HAY
T. 163 N.-R. 60 W. MT. CARMEL	T. 160 N.-R. 64 W. TRIER
T. 164 N.-R. 59 W. WEST HOPE	T. 160 N.-R. 63 W. HENDERSON
T. 163 N.-R. 59 W. WEST HOPE	T. 160 N.-R. 62 W. GORDON
T. 164 N.-R. 58 W. HOPE	T. 160 N.-R. 61 W. NORTH LOMA
T. 163 N.-R. 58 W. HOPE	T. 160 N.-R. 60 W. PERRY
T. 164 N.-R. 57 W. FREMONT	T. 160 N.-R. 59 W. EASBY
T. 163 N.-R. 57 W. FREMONT	T. 160 N.-R. 58 W. ALMA
T. 164 N.-R. 56 W. FREMONT	T. 160 N.-R. 57 W. EAST ALMA
T. 163 N.-R. 56 W. FREMONT	T. 159 N.-R. 64 W. SEIVERT
T. 164 N.-R. 55 W. GLENILA	T. 159 N.-R. 63 W. BANNER
T. 163 N.-R. 55 W. GLENILA	T. 159 N.-R. 62 W. STORLIE
T. 164 N.-R. 54 W. GREY	T. 159 N.-R. 61 W. BILLINGS
T. 163 N.-R. 54 W. GREY	T. 159 N.-R. 60 W. NEKOMA
T. 164 N.-R. 53 W. MINTO	T. 159 N.-R. 59 W. OSNABROCK
T. 163 N.-R. 53 W. SOUTH DRESDEN	T. 159 N.-R. 58 W. OSFORD
T. 164 N.-R. 52 W. LANGDON	T. 159 N.-R. 58 W. LOAM
T. 163 N.-R. 52 W. LANGDON	T. 159 N.-R. 57 W. MONTROSE
T. 164 N.-R. 51 W. HARVEY	
T. 163 N.-R. 51 W. HARVEY	
T. 164 N.-R. 50 W. LOMA	
T. 163 N.-R. 50 W. LOMA	
T. 164 N.-R. 49 W. NORTH OLGA	
T. 163 N.-R. 49 W. NORTH OLGA	



GENERAL HIGHWAY MAP
CAVALIER COUNTY
NORTH DAKOTA

PREPARED BY THE
NORTH DAKOTA DEPARTMENT OF TRANSPORTATION
PLANNING AND ASSET MANAGEMENT DIVISION
IN COOPERATION WITH THE
U.S. DEPARTMENT OF TRANSPORTATION
FEDERAL HIGHWAY ADMINISTRATION



2021

BASED ON AERIAL PHOTOGRAPHY OF 1959
AERIAL INVENTORY OF 2021
UNIVERSAL TRANSVERSE MERCATOR ZONE 14
NORTH AMERICAN DATUM 83

Notice of Disclaimer
The North Dakota Department of Transportation (NDOT) makes this map available on an "as is" basis as a public service. Under no circumstances does NDOT warrant or certify the information to be free of errors or deficiencies of any kind. NDOT specifically disclaims all warranties, express or implied, including but not limited to the warranties of merchantability and fitness for a particular purpose.