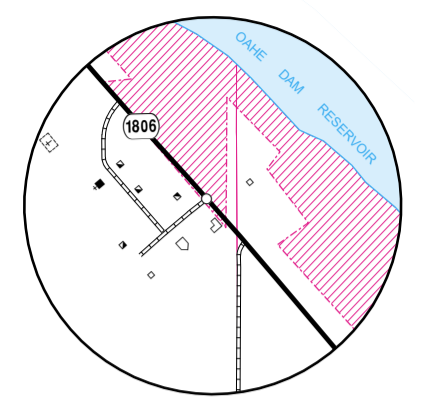
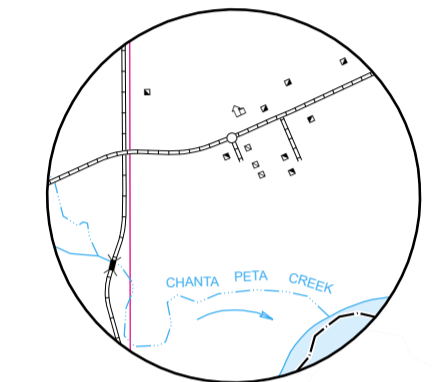


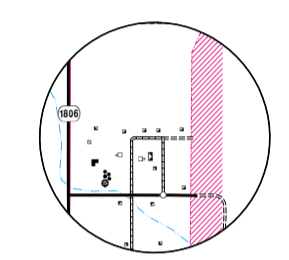
ST. ANTHONY  
SECS. 6 & 7, T. 136 N., R. 81 W.



HUFF  
SECS. 5, 6, & 7, T. 136 N., R. 79 W.



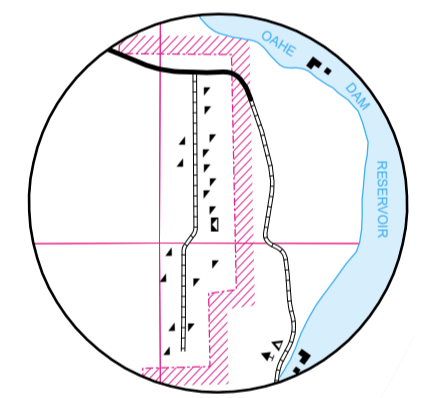
BREIEN  
SECS. 35 & 36, T. 134 N., R. 82 W.



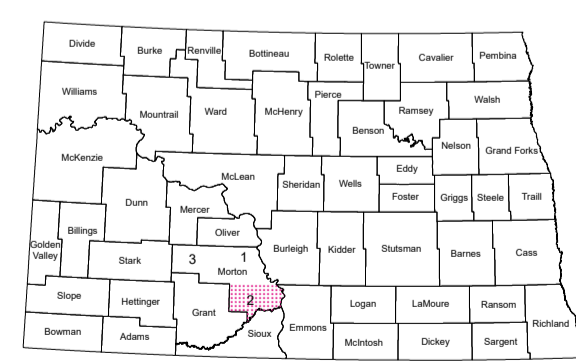
FORT RICE  
SECS. 10 & 11, T. 135 N., R. 79 W.




FLASHER NO. 1  
SECS. 34 & 35, T. 135 N., R. 84 W.  
SECS. 2 & 3, T. 134 N., R. 84 W.



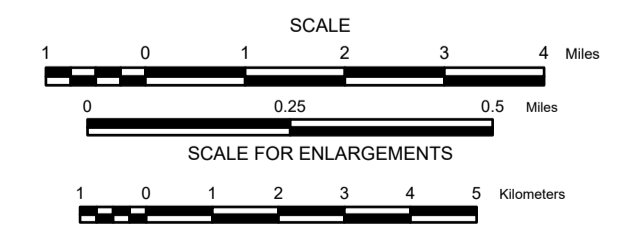
INSET NO. 5  
SECS. 14, 15, 22 & 23, T. 135 N., R. 79 W.



STATE OF NORTH DAKOTA  
DIAGRAM OF COUNTIES



MORTON COUNTY



2020

BASED ON AERIAL PHOTOGRAPHY OF 1954  
GROUND INVENTORY OF 2011  
AERIAL INVENTORY OF 2011

UNIVERSAL TRANSVERSE MERCATOR ZONE 14  
NORTH AMERICAN DATUM 83  
SHEET 2 OF 3

**Notice of Disclaimer**  
The North Dakota Department of Transportation (NDDOT) makes this map available on an "as is" basis as a public service. Under no circumstances does NDDOT warrant or certify the information to be free of errors or deficiencies of any kind. NDDOT specifically disclaims all warranties, express or implied, including but not limited to the warranties of merchantability and fitness for a particular purpose.