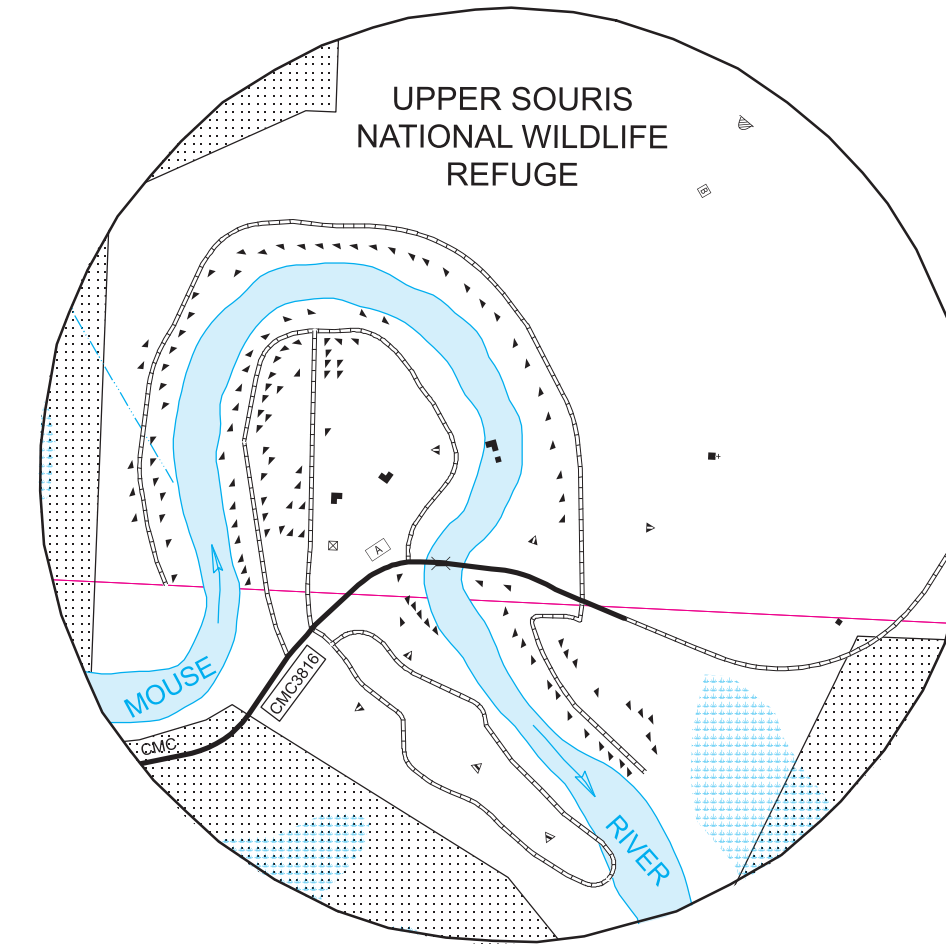


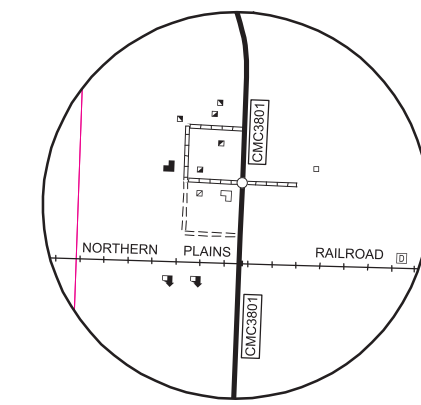
GENERAL LEGEND

- | | |
|--|--|
| <p>ROADS AND ROADWAY FEATURES</p> <ul style="list-style-type: none"> PRIMITIVE ROAD UNIMPROVED ROAD GRADED AND DRAINED ROAD GRAVEL GRADED AND DRAINED ROAD PAVED ROAD STREETS IN UNINCORPORATED AREAS COUNTY MAJOR COLLECTOR ROUTE NUMBER POINTS BETWEEN WHICH DISTANCES ARE MEASURED INTERSTATE NUMBERED HIGHWAY U.S. NUMBERED HIGHWAY STATE HIGHWAY SYSTEM <p>RAILROADS</p> <ul style="list-style-type: none"> RAILROAD (ANY NUMBER OF TRACKS USED BY A SINGLE OPERATING CO.) RAILROAD STATION RAILROAD GRADE CROSSING <p>STRUCTURES</p> <ul style="list-style-type: none"> HIGHWAY BRIDGE - GENERAL HIGHWAY GRADE SEPARATION DAM WITH ROAD MINOR DRAINAGE STRUCTURE CONCRETE FORD OR DIP <p>DRAINAGE</p> <ul style="list-style-type: none"> INTERMITTENT STREAM (NARROW) NARROW STREAM WIDE STREAM WIDE STREAM WITH DAM LAKE, RESERVOIR, OR POND LAKE, RESERVOIR, OR POND WITH DAM MARSH OR SWAMP LAND DRAINAGE DITCH <p>NAVIGATION</p> <ul style="list-style-type: none"> DOCK, PIER, OR LANDING <p>BOUNDARIES</p> <ul style="list-style-type: none"> MONUMENTED BOUNDARY MARKER COUNTY LINE TOWNSHIP LINE CORPORATE LINE SECTION LINE MATCH LINE BETWEEN ADJOINING SHEETS OF SAME COUNTY BOUNDARY TO MARK ENLARGEMENT INSET MONUMENT - SMALL, HISTORIC SITE WILDLIFE MANAGEMENT AREA WATERFOWL PRODUCTION AREA STATE SCHOOL LAND NATIONAL REFUGES <p>CITY AND VILLAGE CENTERS</p> <ul style="list-style-type: none"> COUNTY SEAT OTHER CITIES AND VILLAGES INCORPORATED CITY OR VILLAGE (GENERALIZED) | <p>FARM UNITS, DWELLINGS, ETC.</p> <ul style="list-style-type: none"> FARM UNIT (FARM UNITS SHOWN IN MUNICIPAL LIMITS INDICATE FARM BUILDINGS FOR FARM USE) DWELLING OTHER THAN FARM BARRACKS, OR DORMATORIES FOR STUDENTS, WORKERS, MIGRANTS, ETC. SEASONAL OR SUMMER COLONY DWELLING CHURCH CEMETERY CHURCH WITH CEMETERY ADJACENT WELL <p>CONSERVATION AND RECREATION</p> <ul style="list-style-type: none"> SCENIC SITE CAMP SITE, NO PERMANENCE (TENTS OR TRAILER PARKING) SKI AREA GOLF GROUND OR COUNTRY CLUB FAIR GROUND, RACE COURSE, SPEEDWAY <p>INDUSTRIAL</p> <ul style="list-style-type: none"> STORE OR SMALL BUSINESS ESTABLISHMENT FACTORY OR INDUSTRIAL PLANT GAS TANK GROUP OF STORAGE TANKS (OIL OR GAS) GAUGING OR PUMPING STATION WAREHOUSE - GENERAL GRAIN ELEVATOR GRAVEL PIT <p>EDUCATIONAL AND CORRECTIONAL INSTITUTIONS</p> <ul style="list-style-type: none"> SCHOOLHOUSE TOWNHALL, GRANGE, OR COMMUNITY HALL AGRICULTURAL EXPERIMENT STATION <p>AIRPORTS</p> <ul style="list-style-type: none"> AIRFIELD, LIMITED FACILITIES LANDING AREA OR STRIP <p>PUBLIC SERVICE FACILITIES</p> <ul style="list-style-type: none"> POST OFFICE HIGHWAY GARAGE GARBAGE OR RUBBISH DUMP SEWAGE DISPOSAL PLANT WATER SUPPLY STAND PIPE OR TANK POWER SUBSTATION U.S. BORDER CUSTOMS STATION COMMUNICATION TOWER BROADCASTING STATION (RADIO OR TV) <p>MISCELLANEOUS</p> <ul style="list-style-type: none"> TRIANGULATION STATION DOT TO INDICATE LOCATION OF ANY CULTURAL FEATURE SHOWN OUT OF POSITION ALL VACANT CULTURE INDICATED BY OPEN SYMBOL LATITUDE AND LONGITUDE |
|--|--|




MOUSE RIVER PARK
SEC'S 2 & 11, T. 161 N., R. 86 W.

SCALE FOR ENLARGEMENTS



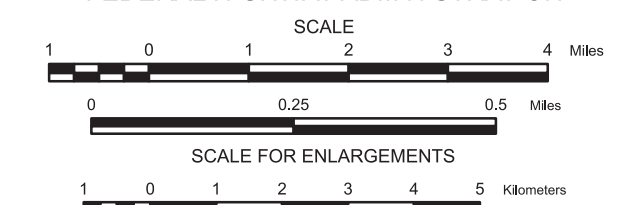
NORMA
SEC'S 32 & 33, T. 161 N., R. 87 W.



GENERAL HIGHWAY MAP
RENVILLE COUNTY
NORTH DAKOTA

PREPARED BY THE
NORTH DAKOTA DEPARTMENT OF TRANSPORTATION
PLANNING / ASSET MANAGEMENT DIVISION

IN COOPERATION WITH THE
U.S. DEPARTMENT OF TRANSPORTATION
FEDERAL HIGHWAY ADMINISTRATION

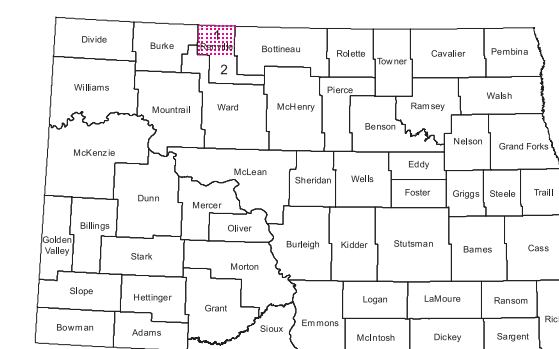


2015

BASED ON AERIAL PHOTOGRAPHY OF 1954
AERIAL INVENTORY OF 2015

UNIVERSAL TRANSVERSE MERCATOR ZONE 14
NORTH AMERICAN DATUM 83

SHEET 1 OF 2



STATE OF NORTH DAKOTA
DIAGRAM OF COUNTIES

Notice of Disclaimer
The North Dakota Department of Transportation (NDDOT) makes this map available on an "as is" basis as a public service. Under no circumstances does NDDOT warrant or certify the information to be free of errors or deficiencies of any kind. NDDOT specifically disclaims all warranties, express or implied, including but not limited to the warranties of merchantability and fitness for a particular purpose.
COPIES OF THIS MAP ARE AVAILABLE FOR PUBLIC USE AT A NOMINAL COST FROM:
MAP SALES, N.D. DEPT. OF TRANSPORTATION, 608 E. BLVD. AVE., BISMARCK, ND 58505-0700