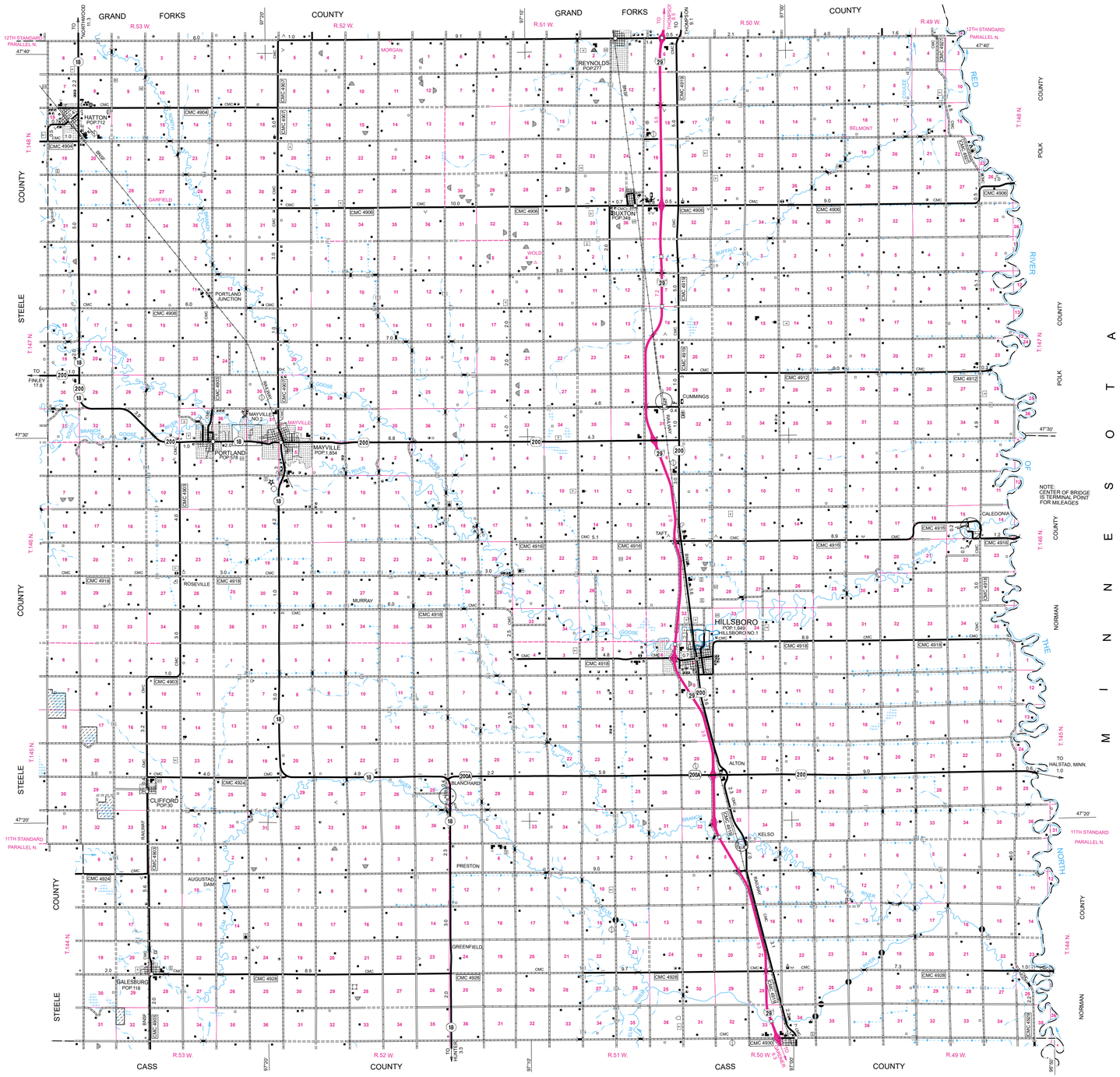

NOTE: CENTER OF BRIDGE IS TERMINAL POINT FOR MILEAGES

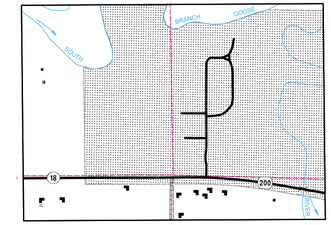

MAYVILLE NO. 2
SEC. 36, T.147 N., R. 53 W.
SEC. 31, T.147 N., R. 52 W.
SEC. 1, T. 146 N., R. 53 W.
SEC. 6, T. 146 N., R. 52 W.

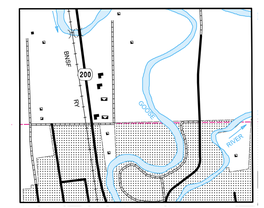

HILLSBORO NO. 1
SEC 5., T. 145 N., R. 50 W.
SEC 32.,T. 146 N., R. 50 W.

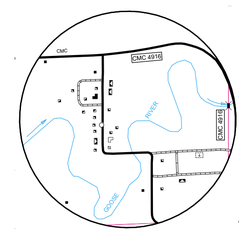

CALEDONIA
SEC'S 14., 15, & 22, T. 146 N., R. 49 W.

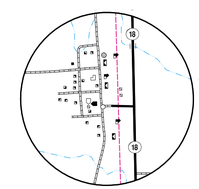

BLANCHARD
SEC. 25, T. 145 N., R. 52 W.
SEC. 30, T. 145 N., R. 51 W.

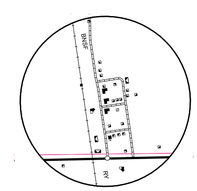

CUMMINGS
SEC'S. 30, & 31, T. 147 N., R. 50 W.

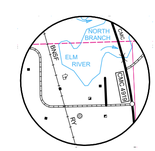

KELSO
SEC'S. 4 & 5, T. 144 N., R. 50 W.
SEC. 33, T. 145 N., R. 50 W.

GENERAL LEGEND

ROADS AND ROADWAY FEATURES
- PRIMITIVE ROAD
- UNIMPROVED ROAD
- GRADED AND DRAINED ROAD
- GRAVEL GRADED AND DRAINED ROAD
- PAVED ROAD
- STREETS IN UNINCORPORATED AREAS
- INTERCHANGE
- COUNTY MAJOR COLLECTOR ROUTE NUMBER (CMC 4903)
- POINTS BETWEEN WHICH DISTANCES ARE MEASURED (5.0)
- INTERSTATE NUMBERED HIGHWAY (94)
- U.S. NUMBERED HIGHWAY (85)
- STATE HIGHWAY SYSTEM (60)

BOUNDARIES
- STATE OR PROVINCE LINE
- COUNTY LINE
- TOWNSHIP LINE
- CORPORATE LINE
- SECTION LINE
- BOUNDARY TO MARK ENLARGEMENT INSET
- MONUMENT - SMALL, HISTORIC SITE
- WATERFOWL PRODUCTION AREA

DRAINAGE
- INTERMITTENT STREAM (NARROW)
- NARROW STREAM
- WIDE STREAM
- WIDE STREAM WITH DAM
- LAKE, RESERVOIR, OR POND
- LAKE, RESERVOIR, OR POND WITH DAM
- MARSH OR SWAMP LAND
- DRAINAGE DITCH
- IRRIGATION DITCH
- CANAL

STRUCTURES
- 4 LANE HIGHWAY BRIDGE
- HIGHWAY BRIDGE, GENERAL
- HIGHWAY GRADE SEPARATION
- DAM WITH ROAD
- MINOR DRAINAGE STRUCTURE
- CONCRETE FORD OR DIP
- FORD - ROAD ESTABLISHED

EDUCATIONAL AND CORRECTIONAL INSTITUTIONS
- SCHOOLHOUSE
- TOWNHALL, GRANGE, OR COMMUNITY HALL

RAILROADS
- RAILROAD (ANY NUMBER OF TRACKS USED BY A SINGLE OPERATING CO.)
- RAILROAD STATION
- RAILROAD GRADE CROSSING
- RAILROAD ABOVE
- RAILROAD BELOW
- RAILROAD BRIDGE

AIRPORTS
- AIRFIELD, LIMITED FACILITIES
- LANDING AREA OR STRIP
- AIRWAY LIGHT BEACON, GENERAL

CONSERVATION AND RECREATION
- PICNIC GROUND
- PLAYGROUND, BALL FIELD, ETC.
- BATHING BEACH OR SWIMMING POOL
- SCENIC SITE
- CAMP SITE, NO PERMANENCE (TENTS OR TRAILER PARKING)
- CAMP OR LODGE (PERMANENT SITE WITH BUILDINGS)
- REST AREA
- GOLF GROUND OR COUNTRY CLUB (C)

PUBLIC SERVICE FACILITIES
- HIGHWAY GARAGE
- GARBAGE OR RUBBISH DUMP
- SEWAGE DISPOSAL PLANT
- AUTOMOBILE GRAVEYARD
- WATER SUPPLY STAND PIPE OR TANK
- POWER SUBSTATION
- COMMUNICATION TOWER
- WEATHER OBSERVATION STATION

CITY AND VILLAGE CENTERS
- COUNTY SEAT
- OTHER CITIES AND VILLAGES
- INCORPORATED CITY OR VILLAGE (GENERALIZED)

FARM UNITS, DWELLINGS, ETC.
- FARM UNIT (FARM UNITS SHOWN IN MUNICIPAL LIMITS INDICATE FARM BUILDINGS FOR FARM USE)
- DWELLING OTHER THAN FARM
- ROWS OR GROUPS OF DWELLINGS CLOSELY SPACED (FIGURE DENOTES NUMBER OF DWELLINGS)
- SEASONAL OR SUMMER COLONY DWELLING
- SEASONAL DWELLINGS CLOSELY SPACED
- CHURCH
- CEMETERY
- CHURCH WITH CEMETERY ADJACENT
- WELL

INDUSTRIAL
- STORE OR SMALL BUSINESS ESTABLISHMENT
- FACTORY OR INDUSTRIAL PLANT
- GAS TANK
- GROUP OF STORAGE TANKS (OIL OR GAS)
- FILLING STATION
- PUMPING STATION (OIL OR GAS)
- GAUGING OR PUMPING STATION
- WAREHOUSE - GENERAL
- GRAIN ELEVATOR
- BEET DUMP
- STOCK YARD - LOADING PEN OR CORRAL
- GRAVEL PIT
- GREENHOUSE

MISCELLANEOUS
- TRIANGULATION STATION
- DOT TO INDICATE LOCATION OF ANY CULTURAL FEATURE SHOWN OUT OF POSITION
- ALL VACANT CULTURE INDICATED BY OPEN SYMBOL
- LATITUDE AND LONGITUDE (47 50')

NAME AND LOCATION OF ORGANIZED CIVIL TOWNSHIPS THOSE UNORGANIZED ARE SO NOTED

T. 148 N.-R. 53 W. GARFIELD
T. 148 N.-R. 52 W. MORGAN
T. 148 N.-R. 51 W. BUXTON
T. 148 N.-R. 50 W. STAVANGER
T. 148 N.-R. 49 W. BELMONT
T. 147 N.-R. 53 W. VIKING
T. 147 N.-R. 52 W. LINDAAS
T. 147 N.-R. 51 W. WOLD
T. 147 N.-R. 50 W. ERVIN
T. 147 N.-R. 49 W. BINGHAM
T. 146 N.-R. 53 W. ROSEVILLE
T. 146 N.-R. 52 W. MAYVILLE
T. 146 N.-R. 51 W. NORWAY
T. 146 N.-R. 50 W. ELDORADO
T. 146 N.-R. 49 W. CALEDONIA
T. 145 N.-R. 53 W. NORMAN
T. 145 N.-R. 52 W. BLANCHARD
T. 145 N.-R. 51 W. BLOOMFIELD
T. 145 N.-R. 50 W. HILLSBORO
T. 145 N.-R. 49 W. HERBERG
T. 144 N.-R. 53 W. GALESBURG
T. 144 N.-R. 52 W. GREENFIELD
T. 144 N.-R. 51 W. BOHNSACK
T. 144 N.-R. 50 W. KELSO
T. 144 N.-R. 49 W. ELM RIVER

N W E S

GENERAL HIGHWAY MAP
TRAILL COUNTY
NORTH DAKOTA

PREPARED BY THE
NORTH DAKOTA DEPARTMENT OF TRANSPORTATION
PLANNING AND ASSET MANAGEMENT DIVISION

IN COOPERATION WITH THE
U.S. DEPARTMENT OF TRANSPORTATION
FEDERAL HIGHWAY ADMINISTRATION

SCALE
1 0 1 2 3 4 Miles
0 0.25 0.5 Miles
SCALE FOR ENLARGEMENTS
1 0 1 2 3 4 5 Kilometers

2020

BASED ON AERIAL PHOTOGRAPHY OF 1954
AERIAL INVENTORY OF 2020

UNIVERSAL TRANSVERSE MERCATOR ZONE 14
NORTH AMERICAN DATUM 83

SHEET 1 OF 1

STATE OF NORTH DAKOTA
DIAGRAM OF COUNTIES

Notice of Disclaimer
The North Dakota Department of Transportation (NDDOT) makes this map available on an "as is" basis as a public service. Under no circumstances does NDDOT warrant or certify the information to be free of errors or deficiencies of any kind. NDDOT specifically disclaims all warranties, express or implied, including but not limited to the warranties of merchantability and fitness for a particular purpose.