

GENERAL LEGEND

ROADS AND ROADWAY FEATURES

- PRIMITIVE ROAD
- UNIMPROVED ROAD
- GRADED AND DRAINED ROAD
- GRAVEL GRADED AND DRAINED ROAD
- PAVED ROAD
- STREETS IN UNINCORPORATED AREAS
- INTERCHANGE
- COUNTY MAJOR COLLECTOR
- ROUTE NUMBER
- POINTS BETWEEN WHICH DISTANCES ARE MEASURED
- INTERSTATE NUMBERED HIGHWAY
- U.S. NUMBERED HIGHWAY
- STATE HIGHWAY SYSTEM

BOUNDARIES

- STATE OR PROVINCE LINE
- COUNTY LINE
- TOWNSHIP LINE
- CORPORATE LINE
- SECTION LINE
- BOUNDARY TO MARK
- ENLARGEMENT INSET
- MONUMENT - SMALL, HISTORIC SITE
- WILDLIFE MANAGEMENT AREA
- STATE SCHOOL LAND
- NATIONAL GRASSLANDS

RAILROADS

- RAILROAD (ANY NUMBER OF TRACKS USED BY A SINGLE OPERATING CO.)
- RAILROAD STATION

DRAINAGE

- INTERMITTENT STREAM (NARROW)
- NARROW STREAM
- WIDE STREAM
- WIDE STREAM WITH DAM
- LAKE, RESERVOIR, OR POND
- LAKE, RESERVOIR, OR POND WITH DAM

PUBLIC SERVICE FACILITIES

- SEWAGE DISPOSAL PLANT
- POWER SUBSTATION
- COMMUNICATION TOWER

STRUCTURES

- 4 LANE HIGHWAY BRIDGE
- HIGHWAY BRIDGE, GENERAL
- DAM WITH ROAD
- MINOR DRAINAGE STRUCTURE
- CONCRETE FORD OR DIP
- FORD - ROAD ESTABLISHED

FARM UNITS, DWELLINGS, ETC.

- FARM UNIT (FARM UNITS SHOWN IN MUNICIPAL LIMITS INDICATE FARM BUILDINGS FOR FARM USE)
- DWELLING OTHER THAN FARM
- CHURCH
- CEMETERY
- TOLL HOUSE, STATE PORT OF ENTRY, OR WEIGHT STATION

INDUSTRIAL

- STORE OR SMALL BUSINESS ESTABLISHMENT
- GAS TANK
- GROUP OF STORAGE TANKS (OIL OR GAS)
- GRAIN ELEVATOR
- STOCK YARD - LOADING PEN OR CORRAL
- GRAVEL PIT
- OIL OR GAS WELL
- MINE - SHAFT OR DRIFT (ANY KIND)

CONSERVATION AND RECREATION

- PICNIC GROUND
- PLAYGROUND, BALL FIELD, ETC.
- SCENIC SITE
- CAMP SITE, NO PERMANENCE (TENTS OR TRAILER PARKING)
- REST AREA

AIRPORTS

- AIRFIELD, LIMITED FACILITIES
- LANDING AREA OR STRIP

CITY AND VILLAGE CENTERS

- COUNTY SEAT
- OTHER CITIES AND VILLAGES
- INCORPORATED CITY OR VILLAGE (GENERALIZED)

EDUCATIONAL AND CORRECTIONAL INSTITUTIONS

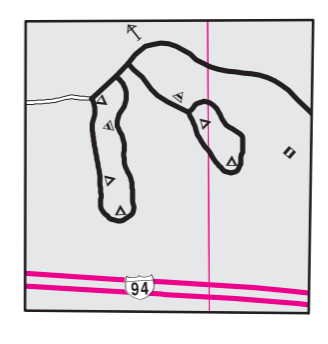
- SCHOOLHOUSE
- TOWN HALL, GRANGE, OR COMMUNITY HALL

NATURAL FEATURES

- PROMINENT ELEVATION - WITH NAME

MISCELLANEOUS

- TRIANGULATION STATION
- DOT TO INDICATE LOCATION OF ANY CULTURAL FEATURE SHOWN OUT OF POSITION
- ALL VACANT CULTURE INDICATED BY OPEN SYMBOL
- LATITUDE AND LONGITUDE




BUFFALO GAP CAMPGROUND ROAD
SECS. 9, & 10, T. 140 N., R. 103 W.

NAME AND LOCATION OF ORGANIZED CIVIL TOWNSHIPS THOSE UNORGANIZED ARE SO NOTED

T. 144 N.-R. 105 W.	HENRY
T. 143 N.-R. 105 W.	HENRY
T. 144 N.-R. 104 W.	PEARL
T. 143 N.-R. 104 W.	PEARL
T. 144 N.-R. 103 W.	UNORGANIZED
T. 143 N.-R. 103 W.	UNORGANIZED
T. 142 N.-R. 105 W.	ELMWOOD
T. 142 N.-R. 104 W.	ELK CREEK
T. 142 N.-R. 103 W.	UNORGANIZED
T. 141 N.-R. 105 W.	SADDLE BUTTE
T. 141 N.-R. 104 W.	DELHI
T. 141 N.-R. 103 W.	UNORGANIZED
T. 140 N.-R. 106 W.	BEACH
T. 140 N.-R. 105 W.	BEACH
T. 139 N.-R. 106 W.	BEACH
T. 139 N.-R. 105 W.	BEACH
T. 140 N.-R. 104 W.	SENTINEL
T. 140 N.-R. 103 W.	SENTINEL
T. 139 N.-R. 104 W.	SENTINEL
T. 139 N.-R. 103 W.	SENTINEL
T. 138 N.-R. 106 W.	LONE TREE
T. 138 N.-R. 105 W.	LONE TREE
T. 137 N.-R. 106 W.	LONE TREE
T. 137 N.-R. 105 W.	LONE TREE
T. 138 N.-R. 104 W.	GARNER
T. 138 N.-R. 103 W.	UNORGANIZED
T. 137 N.-R. 104 W.	BULLION
T. 137 N.-R. 103 W.	UNORGANIZED
T. 136 N.-R. 106 W.	UNORGANIZED
T. 136 N.-R. 105 W.	UNORGANIZED

LEGEND

- INTERSTATE
- PRINCIPAL ARTERIAL
- MINOR ARTERIAL
- MAJOR COLLECTOR
- FOREST SERVICE
- DUAL ROUTES



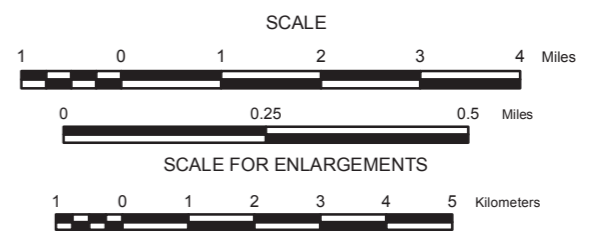
GENERAL HIGHWAY MAP
GOLDEN VALLEY COUNTY
COUNTY
NORTH DAKOTA

PREPARED BY THE
NORTH DAKOTA DEPARTMENT OF TRANSPORTATION
PLANNING / ASSET MANAGEMENT DIVISION

IN COOPERATION WITH THE
U.S. DEPARTMENT OF TRANSPORTATION
FEDERAL HIGHWAY ADMINISTRATION

REVISION DATE AND CHANGE

10-27-2010	Added 14.3 miles to CMC 1713
06-24-2013	Added 3.5 miles to CMC 1716



2007
BASED ON AERIAL PHOTOGRAPHY OF 1957
GROUND INVENTORY OF 2007
AERIAL INVENTORY OF 2007

UNIVERSAL TRANSVERSE MERCATOR ZONE 14
NORTH AMERICAN DATUM 83