2007 FUNCTIONAL CLASSIFICATION

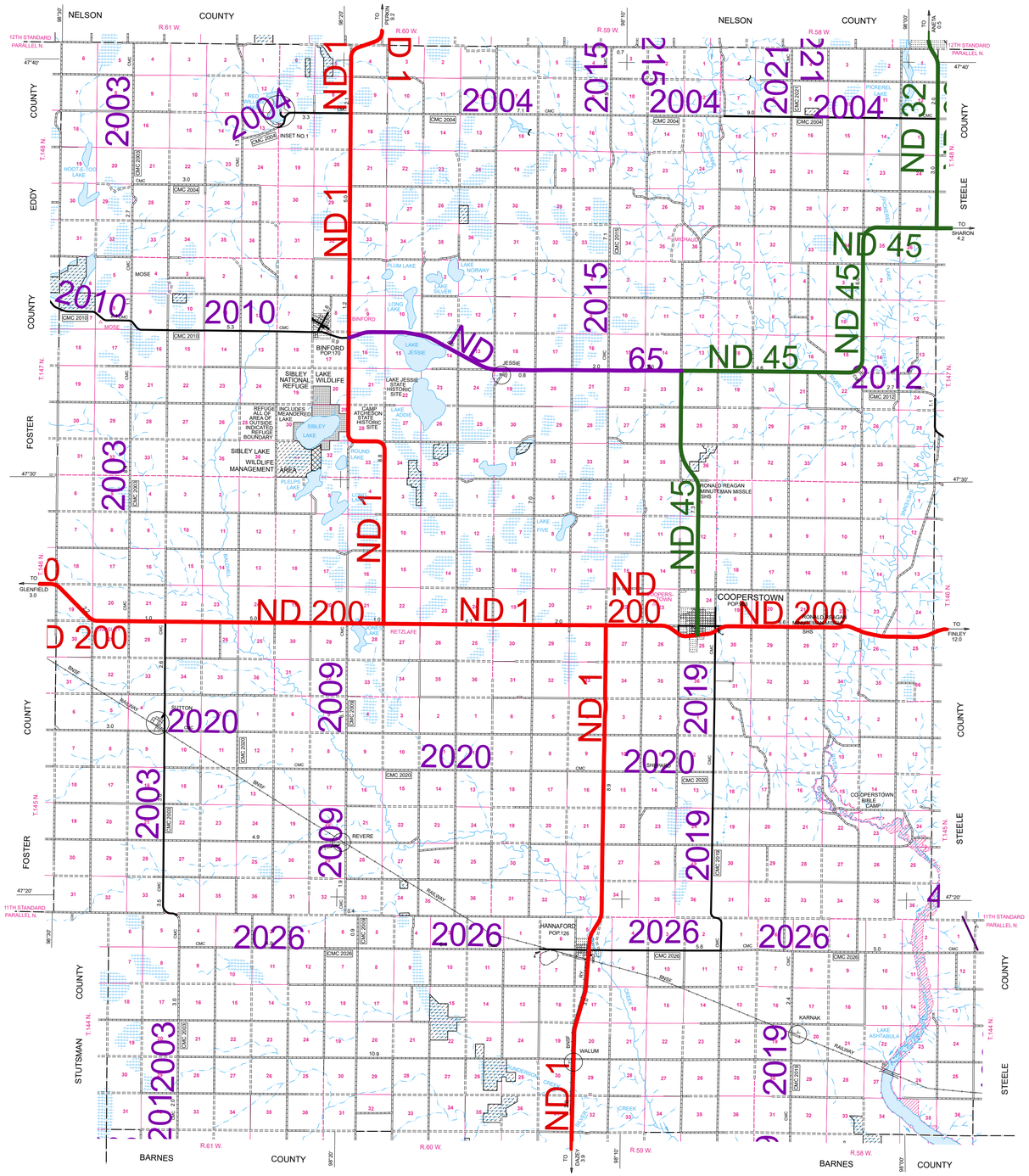

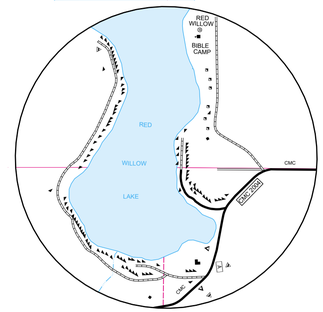

INSET NO. 1

SEC'S. 7 & 18, T. 148 N., R. 60 W.
SEC'S. 12 & 13, T. 148 N., R. 61 W.

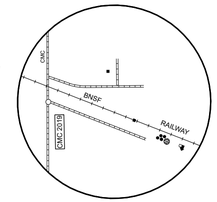

KARNAK

SEC'S. 19, & 20 T. 144 N., R. 58 W.

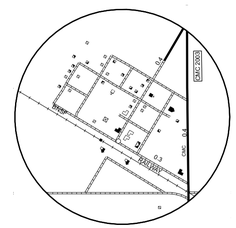

SUTTON

SEC'S. 3, 4, 9, & 10, T. 145 N., R. 61 W.

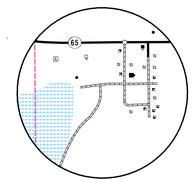

JESSIE

SEC'S. 18, & 19, T. 147 N., R. 59 W.
SEC'S. 13, & 24, T. 147 N., R. 60 W.

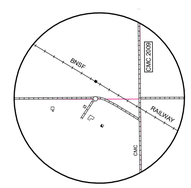

REVERE

SEC'S. 20, 21, 28, & 29, T. 145 N., R. 60 W.

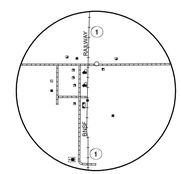

WALUM

SEC'S. 19, 20, 29, & 30, T. 144 N., R. 59 W.

GENERAL LEGEND

ROADS AND ROADWAY FEATURES

- PRIMITIVE ROAD
- UNIMPROVED ROAD
- GRADED AND DRAINED ROAD
- GRAVEL GRADED AND DRAINED ROAD
- PAVED ROAD
- STREETS IN UNINCORPORATED AREAS
- INTERCHANGE — IS
- INDIAN SERVICE ROAD
- COUNTY MAJOR COLLECTOR ROUTE NUMBER — CMC 0000
- POINTS BETWEEN WHICH DISTANCES ARE MEASURED — 5.0
- INTERSTATE NUMBERED HIGHWAY — 94
- U.S. NUMBERED HIGHWAY — 85
- STATE HIGHWAY SYSTEM — 60

STRUCTURES

- HIGHWAY BRIDGE, GENERAL
- HIGHWAY GRADE SEPARATION
- DAM WITH ROAD
- MINOR DRAINAGE STRUCTURE
- CONCRETE FORD OR DIP
- FORD - ROAD ESTABLISHED

DRAINAGE

- INTERMITTENT STREAM (NARROW)
- NARROW STREAM
- DRAINAGE DITCH
- IRRIGATION DITCH
- WIDE STREAM
- WIDE STREAM WITH DAM
- LAKE, RESERVOIR, OR POND
- LAKE, RESERVOIR, OR POND WITH DAM
- MARSH OR SWAMP LAND

NAVIGATION

- DOCK, PIER, OR LANDING

RAILROADS

- RAILROAD (ANY NUMBER OF TRACKS USED BY A SINGLE OPERATING CO.)
- RAILROAD STATION
- RAILROAD GRADE CROSSING
- RAILROAD ABOVE
- RAILROAD BELOW
- RAILROAD BRIDGE

BOUNDARIES

- COUNTY LINE
- TOWNSHIP LINE
- CORPORATE LINE
- SECTION LINE
- BOUNDARY TO MARK ENLARGEMENT INSET
- NATIONAL REFUGES
- MONUMENT - SMALL, HISTORIC SITE
- WILDLIFE MANAGEMENT AREA
- WATERFOWL PRODUCTION AREA
- STATE PARKS
- STATE SCHOOL LAND
- NATIONAL PARKS AND OTHER RESERVATIONS

CITY AND VILLAGE CENTERS

- COUNTY SEAT
- OTHER CITIES AND VILLAGES
- INCORPORATED CITY OR VILLAGE (GENERALIZED) — CITY, VILLAGE

AIRPORTS

- AIRFIELD, LIMITED FACILITIES
- LANDING AREA OR STRIP
- AIRPORT, GENERAL

CONSERVATION AND RECREATION

- PLAYGROUND, BALL FIELD, ETC.
- CAMP SITE, NO PERMANENCE (TENTS OR TRAILER PARKING)
- CAMP OR LODGE (PERMANENT SITE WITH BUILDINGS)
- SKI AREA — SKI
- RIFLE CLUB — RC
- REST AREA
- GOLF GROUND OR COUNTRY CLUB — C
- RIDING ACADEMY
- AMUSEMENT PARK OR HALL — A

INDUSTRIAL

- STORE OR SMALL BUSINESS ESTABLISHMENT
- VACANT STORE OR SMALL BUSINESS ESTABLISHMENT
- GROUP OF STORAGE TANKS (OIL OR GAS)
- FILLING STATION
- WAREHOUSE - GENERAL
- GRAIN ELEVATOR
- GRAVEL PIT
- GAUGING OR PUMPING STATION

EDUCATIONAL AND CORRECTIONAL INSTITUTIONS

- SCHOOLHOUSE
- TOWNHALL, GRANGE, OR COMMUNITY HALL
- VACANT SCHOOLHOUSE

FARM UNITS, DWELLINGS, ETC.

- FARM UNIT (FARM UNITS SHOWN IN MUNICIPAL LIMITS INDICATE FARM BUILDINGS FOR FARM USE)
- DWELLING OTHER THAN FARM
- CHURCH
- CHURCH WITH CEMETERY ADJACENT
- VACANT CHURCH WITH CEMETERY ADJACENT — X
- SEASONAL OR SUMMER COLONY DWELLING
- SEASONAL DWELLINGS CLOSELY SPACED

PUBLIC SERVICE FACILITIES

- POST OFFICE
- HIGHWAY GARAGE
- GARBAGE OR RUBBISH DUMP
- FIRE ENGINE HOUSE
- SEWAGE DISPOSAL PLANT
- SANITARY FILL — F
- AUTOMOBILE GRAVEYARD — A
- INCINERATOR — I
- SCRAP BUILDING MATERIAL — B
- SCRAP METAL — M
- WATER SUPPLY STAND PIPE OR TANK
- POWER SUBSTATION
- COMMUNICATION TOWER

MISCELLANEOUS

- TRIANGULATION STATION
- DOT TO INDICATE LOCATION OF ANY CULTURAL FEATURE SHOWN OUT OF POSITION
- ALL VACANT CULTURE INDICATED BY OPEN SYMBOL
- LATITUDE AND LONGITUDE — 47°00'

FUNCTIONAL CLASSIFICATION

- INTERSTATE
- PRINCIPAL ARTERIAL
- MINOR ARTERIAL
- MAJOR COLLECTOR

REVISION DATE AND CHANGE
03-10-2011 Removed 8.5 miles of CMC4730

NAME AND LOCATION OF ORGANIZED CIVIL TOWNSHIPS THOSE UNORGANIZED ARE SO NOTED

T. 148 N.-R. 61 W. ROSENDAL
T. 148 N.-R. 60 W. WILLOW
T. 148 N.-R. 59 W. PILOT MOUND
T. 148 N.-R. 58 W. LENORA
T. 147 N.-R. 61 W. BRYAN
T. 147 N.-R. 60 W. ADDIE
T. 147 N.-R. 59 W. TYROL
T. 147 N.-R. 58 W. ROMNESS
T. 146 N.-R. 61 W. KINGSLEY
T. 146 N.-R. 60 W. CLEARFIELD
T. 146 N.-R. 59 W. COOPERSTOWN
T. 146 N.-R. 58 W. WASHBURN
T. 145 N.-R. 61 W. MABEL
T. 145 N.-R. 60 W. HELENA
T. 145 N.-R. 59 W. BALL HILL
T. 145 N.-R. 58 W. SVERDRUP
T. 144 N.-R. 61 W. DOVER
T. 144 N.-R. 60 W. BARTLEY
T. 144 N.-R. 59 W. GREENFIELD
T. 144 N.-R. 58 W. BROADVIEW

Notice of Disclaimer
The North Dakota Department of Transportation (NDDOT) makes this map available on an "as is" basis as a public service. Under no circumstances does NDDOT warrant or certify the information to be free of errors or deficiencies of any kind. NDDOT specifically disclaims all warranties, express or implied, including but not limited to the warranties of merchantability and fitness for a particular purpose.

STATE OF NORTH DAKOTA
DIAGRAM OF COUNTIES

N
W E
S

GENERAL HIGHWAY MAP

GRIGGS COUNTY

NORTH DAKOTA

PREPARED BY THE
NORTH DAKOTA DEPARTMENT OF TRANSPORTATION
PLANNING / ASSET MANAGEMENT DIVISION

IN COOPERATION WITH THE
U.S. DEPARTMENT OF TRANSPORTATION
FEDERAL HIGHWAY ADMINISTRATION

SCALE
1 0 1 2 3 4 Miles
0 0.25 0.5 Miles

SCALE FOR ENLARGEMENTS
1 0 1 2 3 4 5 Kilometers

2021

BASED ON AERIAL PHOTOGRAPHY OF 1954
AERIAL INVENTORY OF 2020

UNIVERSAL TRANSVERSE MERCATOR ZONE 14
NORTH AMERICAN DATUM 83

SHEET 1 OF 1