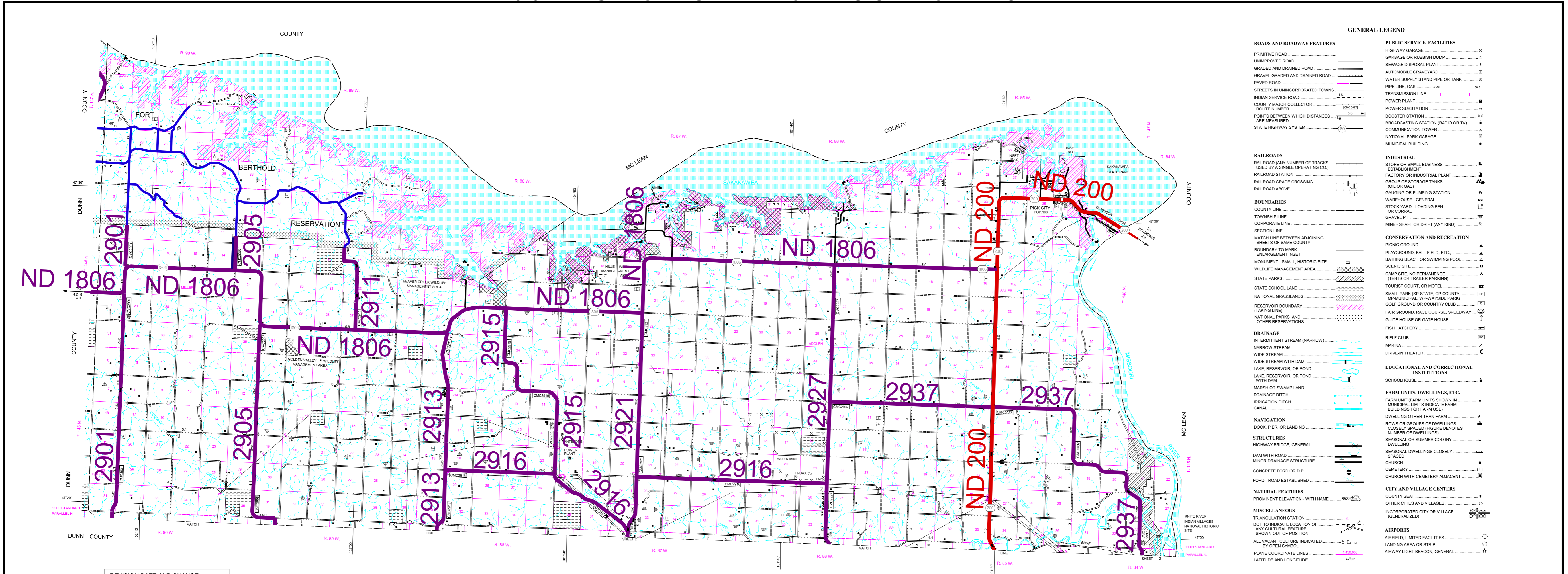
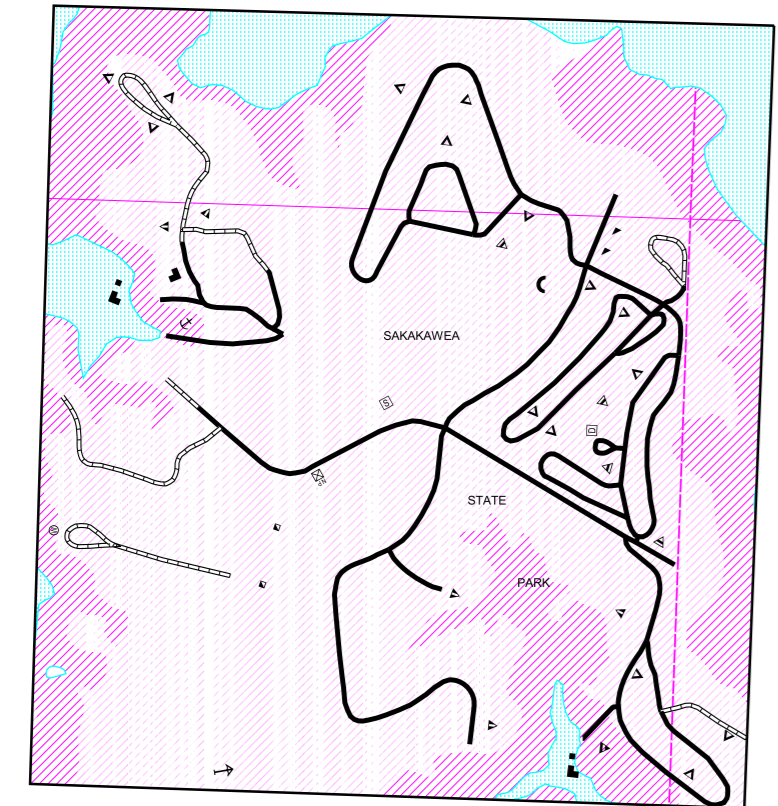


2007 FUNCTIONAL CLASSIFICATION

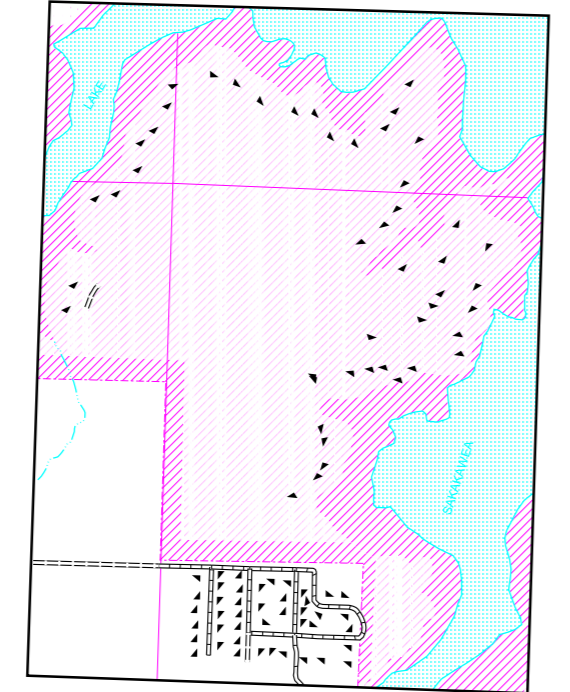


GENERAL LEGEND	
ROADS AND ROADWAY FEATURES	PUBLIC SERVICE FACILITIES
PRIMITIVE ROAD	HIGHWAY GARAGE
UNIMPROVED ROAD	GARBAGE OR RUBBISH DUMP
GRAVEL AND DRAINED ROAD	SEWAGE DISPOSAL PLANT
GRAVEL GRADED AND DRAINED ROAD	AUTOMOBILE GRAVEYARD
PAVED ROAD	WATER SUPPLY STAND PIPE OR TANK
STREETS IN UNINCORPORATED TOWNS	PIPE LINE, GAS
INDIAN SERVICE ROAD	TRANSMISSION LINE
COUNTY MAJOR COLLECTOR	POWER PLANT
ROUTE NUMBER	POWER SUBSTATION
POINTS BETWEEN WHICH DISTANCES ARE MEASURED	BOOSTER STATION
STATE HIGHWAY SYSTEM	BROADCASTING STATION (RADIO OR TV)
	COMMUNICATION TOWER
	NATIONAL PARK GARAGE
	MUNICIPAL BUILDING
RAILROADS	INDUSTRIAL
RAILROAD (ANY NUMBER OF TRACKS USED BY A SINGLE OPERATING CO.)	STORE OR SMALL BUSINESS ESTABLISHMENT
RAILROAD STATION	FACTORY OR INDUSTRIAL PLANT
RAILROAD GRADE CROSSING	GROUP OF STORAGE TANKS (OIL OR GAS)
RAILROAD ABOVE	Gauging or Pumping Station
	WAREHOUSE - GENERAL
BOUNDARIES	STOCK YARD - LOADING PEN OR CORRAL
COUNTY LINE	GRAVEL PIT
TOWNSHIP LINE	MINE - SHAFT OR DRIFT (ANY KIND)
CORPORATE LINE	
SECTION LINE	CONSERVATION AND RECREATION
MATCH LINE BETWEEN ADJOINING SHEETS OF SAME COUNTY	PICNIC GROUND
BOUNDARY TO MARK ENLARGEMENT INSET	PLAYGROUND, BALL FIELD, ETC.
MONUMENT - SMALL, HISTORIC SITE	BATHING BEACH OR SWIMMING POOL
WILDLIFE MANAGEMENT AREA	SCENIC SITE
STATE PARKS	CAMP SITE, NO PERMANENCE (TENTS OR TRAILER PARKING)
STATE SCHOOL LAND	TOURIST COURT, OR MOTEL
NATIONAL GRASSLANDS	SMALL PARK (SP-STATE, CP-COUNTY, NP-MUNICIPAL, VFW-WAYSSIE PARK)
RESERVOIR BOUNDARY (TAKING LINE)	GOLF GROUND OR COUNTRY CLUB
NATIONAL PARKS AND OTHER RESERVATIONS	FAIR GROUND, RACE COURSE, SPEEDWAY
	FISH HOUSE OR GATE HOUSE
	FISH HATCHERY
DRAINAGE	RIFLE CLUB
INTERMITTENT STREAM (NARROW)	MARINA
NARROW STREAM	DRIVE-IN THEATER
WIDE STREAM	
WIDE STREAM WITH DAM	EDUCATIONAL AND CORRECTIONAL INSTITUTIONS
LAKE, RESERVOIR, OR POND	SCHOOLHOUSE
LAKE, RESERVOIR, OR POND WITH DAM	
MARSH OR SWAMP LAND	FARM UNITS, DWELLINGS, ETC.
DRAINAGE DITCH	FARM UNIT (FARM UNITS SHOWN IN MUNICIPAL LIMITS INDICATE FARM BUILDINGS FOR FARM USE)
IRRIGATION DITCH	DWELLING OTHER THAN FARM
CANAL	ROWS OR GROUPS OF DWELLINGS CLOSELY SPACED (FIGURE DENOTES NUMBER OF DWELLINGS)
	SEASONAL OR SUMMER COLONY (DWELLING)
NAVIGATION	SEASONAL DWELLINGS CLOSELY SPACED
DOCK, PIER, OR LANDING	CHURCH
	CEMETERY
STRUCTURES	CHURCH WITH CEMETERY ADJACENT
HIGHWAY BRIDGE, GENERAL	
DAM WITH ROAD	CITY AND VILLAGE CENTERS
MINOR DRAINAGE STRUCTURE	COUNTY SEAT
CONCRETE FORD OR DIP	OTHER CITIES AND VILLAGES
FORD - ROAD ESTABLISHED	INCORPORATED CITY OR VILLAGE (GENERALIZED)
NATURAL FEATURES	AIRPORTS
PROMINENT ELEVATION - WITH NAME	AIRFIELD, LIMITED FACILITIES
	LANDING AREA OR STRIP
MISCELLANEOUS	AIRWAY LIGHT BEACON, GENERAL
TRIANGULATION STATION	
DOT TO INDICATE LOCATION OF ANY CULTURAL FEATURE SHOWN OUT OF POSITION	
ALL VACANT CULTURE INDICATED BY OPEN SYMBOL	
PLANE COORDINATE LINES	
LATITUDE AND LONGITUDE	

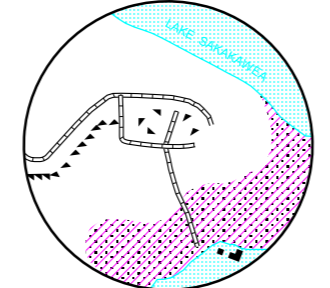
REVISION DATE AND CHANGE
09-01-2009 DATA CORRECTION ON CMC NUMBERS 2911, AND 2915



INSET NO. 1
SECS. 24 & 25, T. 147 N., R. 85 W.
SECS. 19 & 30, T. 147 N., R. 84 W.




INSET NO. 2
SECS. 22, 23, 26, & 27, T. 147 N., R. 85 W.



INSET NO. 3
SEC. 13, T. 147 N., R. 90 W.

LEGEND

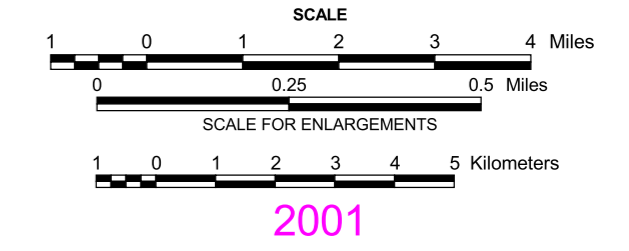
	PRINCIPAL ARTERIALS
	MINOR ARTERIALS
	MAJOR COLLECTORS
	INDIAN SERVICE ROADS (IS)



GENERAL HIGHWAY MAP MERCER COUNTY NORTH DAKOTA

PREPARED BY THE
NORTH DAKOTA DEPARTMENT OF TRANSPORTATION
PLANNING AND PROGRAMMING DIVISION

IN COOPERATION WITH THE
U.S. DEPARTMENT OF TRANSPORTATION
FEDERAL HIGHWAY ADMINISTRATION



2001

COPIES OF THIS MAP ARE AVAILABLE FOR PUBLIC USE AT A NOMINAL COST FROM:
ADDRESS: MAP SALES, N.D. DEPT. OF TRANSPORTATION, 608 E. BLVD. AVE., BISMARCK, N.D. 58505-0700

BASED ON AERIAL PHOTOGRAPHY OF 1958
GROUND INVENTORY OF 2001
AERIAL INVENTORY OF 1995

UNIVERSAL TRANSVERSE MERCATOR ZONE 14
NORTH AMERICAN DATUM 83
(50,000 FOOT INTERVAL)

SHEET 1 OF 2