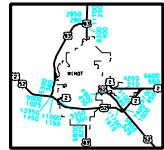
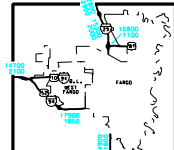


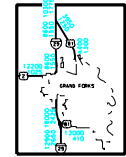
MANDAN AND BISMARCK



MINOT



WEST FARGO AND FARGO



GRAND FORKS



WILLISTON



WHAPEYTON



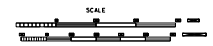
DICKINSON

2003  
TRAFFIC VOLUME MAP

STATE OF  
NORTH DAKOTA

PREPARED BY THE  
NORTH DAKOTA DEPARTMENT OF TRANSPORTATION  
PLANNING AND PROGRAMMING DIVISION

IN COOPERATION WITH THE  
U.S. DEPARTMENT OF TRANSPORTATION  
FEDERAL HIGHWAY ADMINISTRATION



**TRAFFIC LEGEND**  
AADT (Average Annual Daily Traffic) - 2500  
COMMERCIAL TRUCK TRAFFIC - 150  
THE TRAFFIC FIGURES ARE THE TOTAL AT THE  
CLOSEST HIGHWAY INTERSECTION OR TOWN.

**LEGEND**  
STATE LINE - ———  
COUNTY LINE - - - - -  
STATE CAPITOL - ●  
COUNTY SEAT - ●  
INCORPORATED CITY - ●

INTERSTATE NUMBERED HIGHWAY -   
US NUMBERED HIGHWAY -   
STATE HIGHWAY SYSTEM -   
CONTINUOUS COUNT LOCATION -