

# PUBLIC INPUT MEETING



## GRAND FORKS — NEW SOUTHSIDE INTERCHANGE INTERSTATE 29

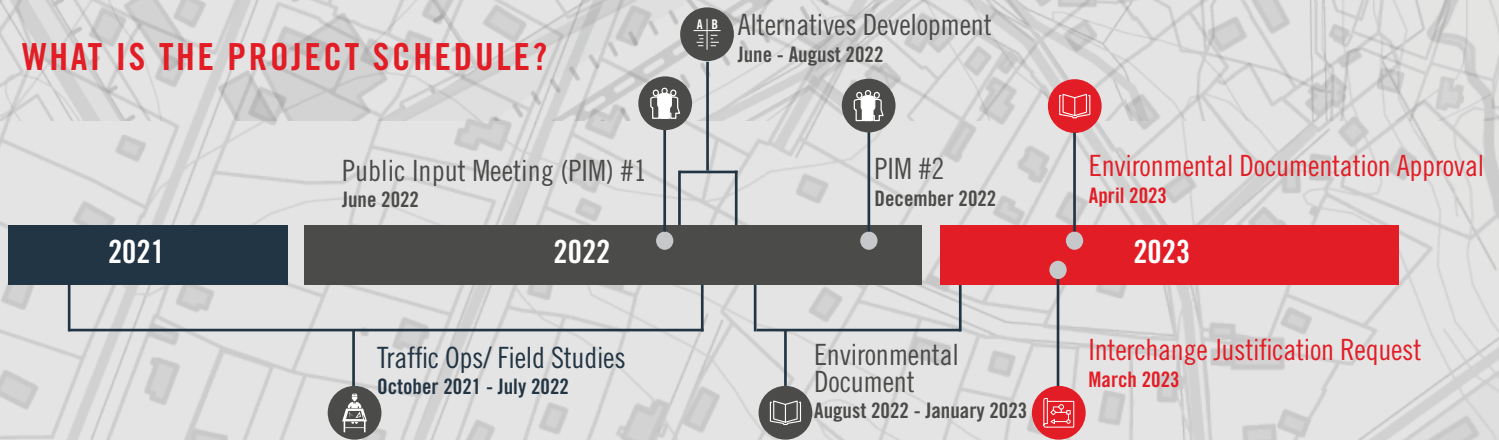
June 1<sup>st</sup>, 2022

### WHAT IS THE PROPOSED PROJECT?

In 2017, the Grand Forks-East Grand Forks MPO completed an I-29 Interstate Operations Study to identify current and future traffic operations and evaluate potential solutions for addressing traffic needs. One of the primary areas of concern identified during this study was at the 32nd Avenue interchange and along the 32nd Avenue corridor extending to the east. The study looked at numerous alternatives and configurations for improving roadway operations at the 32nd Avenue interchange, but ultimately concluded that construction of a new interchange in south Grand Forks would be the most cost-effective solution for fixing long-term congestion on 32nd Avenue. No other alternatives identified in the study could improve operations to an acceptable level.

The current Grand Forks – New Southside Interchange project is intending to study potential alternatives, including location and configuration, for a potential new interchange in south Grand Forks between 32nd Avenue and 62nd Avenue. This phase of development is anticipated to conclude with the selection of a preferred alternative and issuance of environmental and interchange approval from the Federal Highway Administration.

### WHAT IS THE PROJECT SCHEDULE?



### WE WANT TO HEAR FROM YOU

Written statements or comments may be submitted by **June 16th, 2022:**

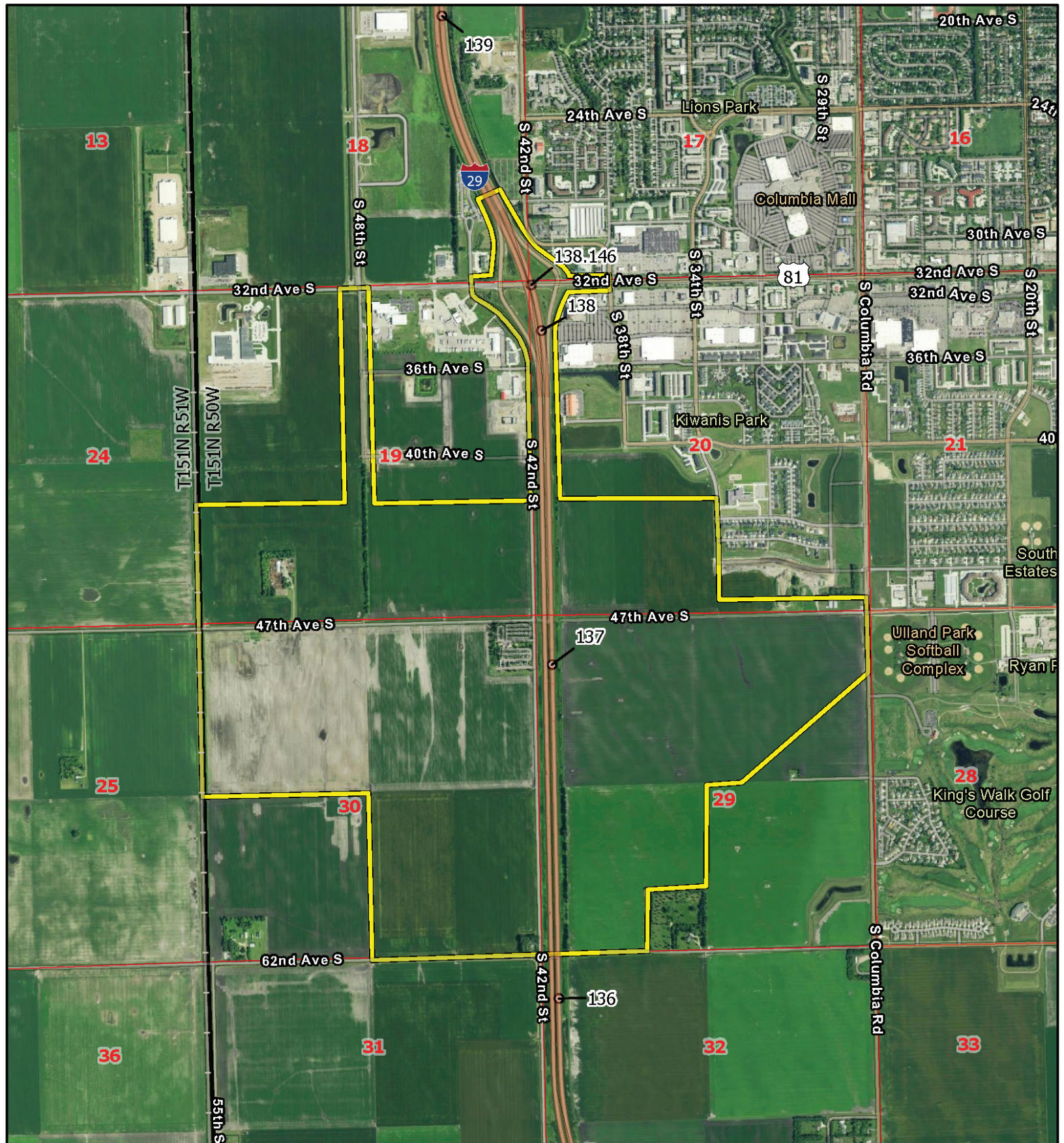
Mail:

Mike Huffington, Project Manager  
Ulteig Engineers, Inc.  
3350 38th Ave South  
Fargo, ND 58104

Email:

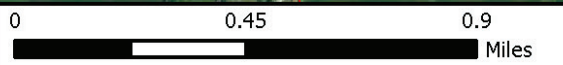
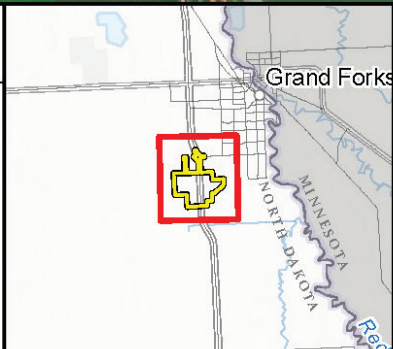
[Mike.Huffington@Ulteig.com](mailto:Mike.Huffington@Ulteig.com)

Note **"Public Input Meeting"** in the email subject heading



**Project Location Map  
Grand Forks County, North Dakota**

- Mile Markers
- ▭ Project Boundary



1:24,000  
 Created: 12/22/2021  
 PCN 22786  
 Project IM-6-029(157)137

